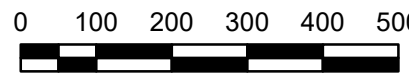
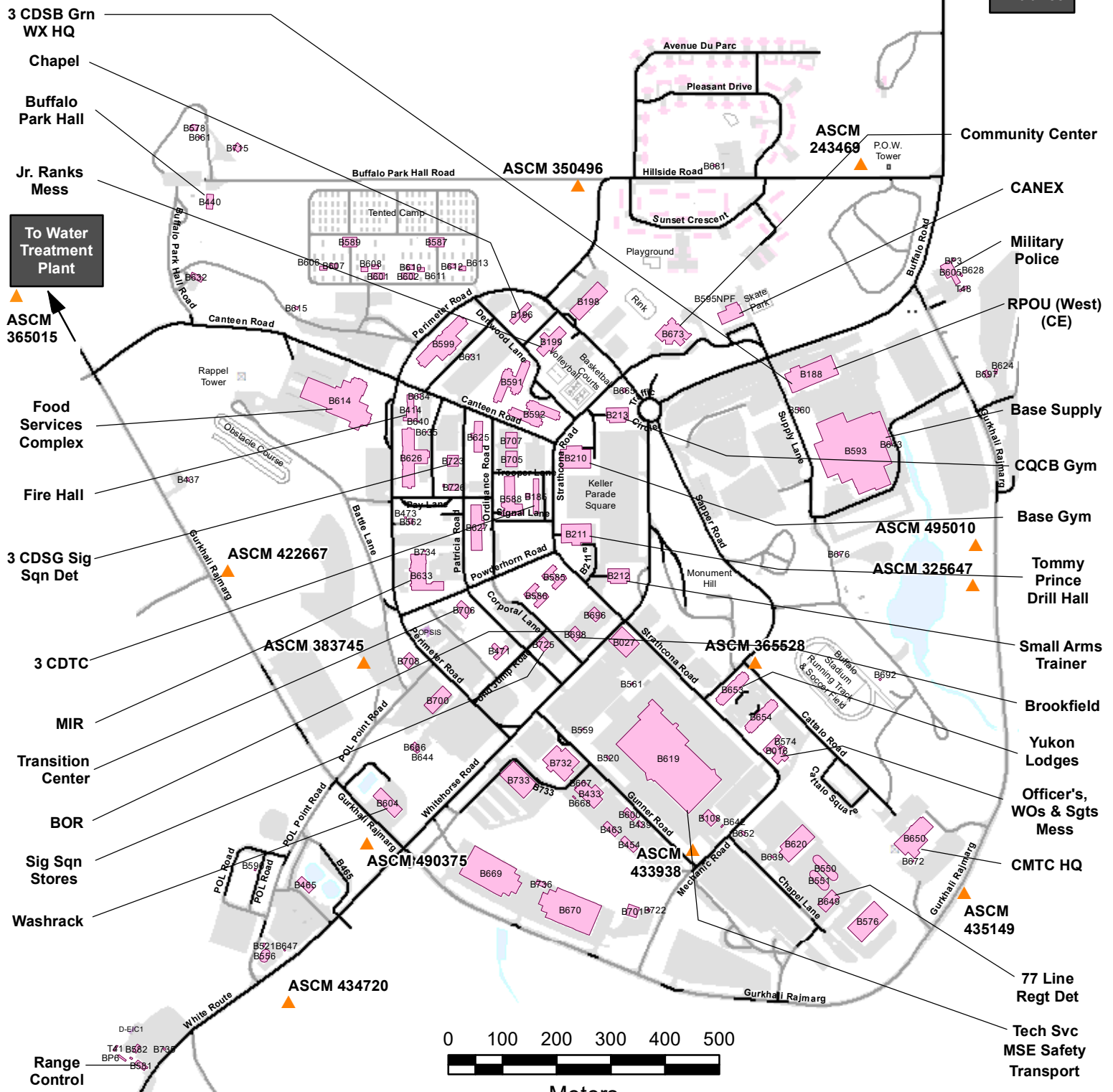
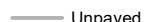


3CDSB Detachment Wainwright Administration Area Map



Meters
1:10,000

- Legend**
-  Paved
 -  Unpaved
 -  Parking

Produced by the RPOU (West) Detachment
 Wainwright Engineering Services GIS Cell.
 DEPARTMENT OF NATIONAL DEFENCE, CANADA.
 January 2022

Coordinate System: NAD 1983 UTM Zone 12N
 Projection: Transverse Mercator
 Datum: North American 1983
 False Easting: 500,000.0000
 False Northing: 0.0000
 Central Meridian: -111.0000
 Scale Factor: 0.9996
 Latitude Of Origin: 0.0000
 Units: Meter